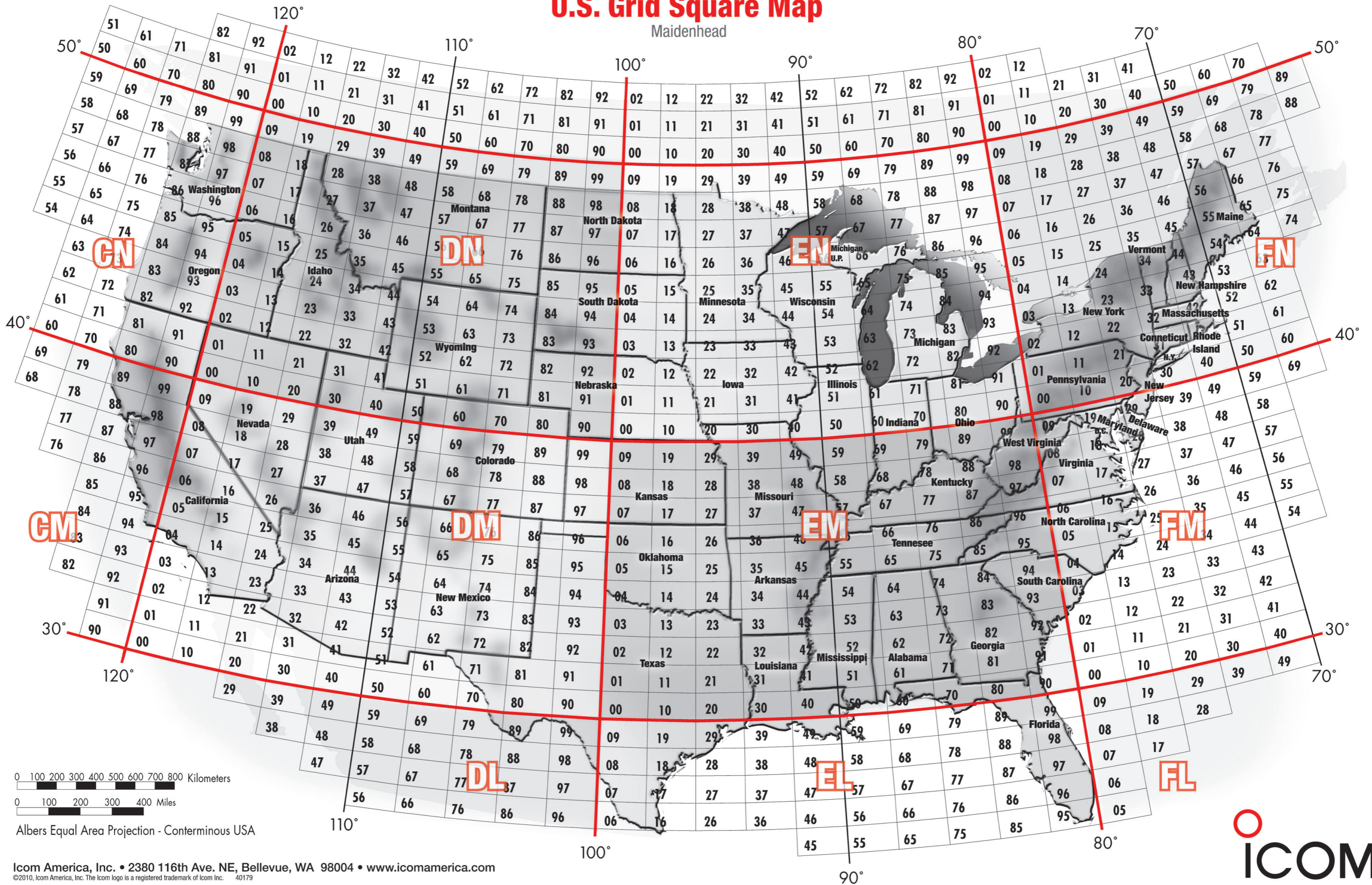


U.S. Grid Square Map

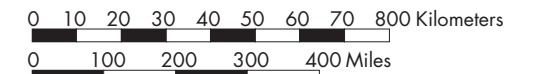
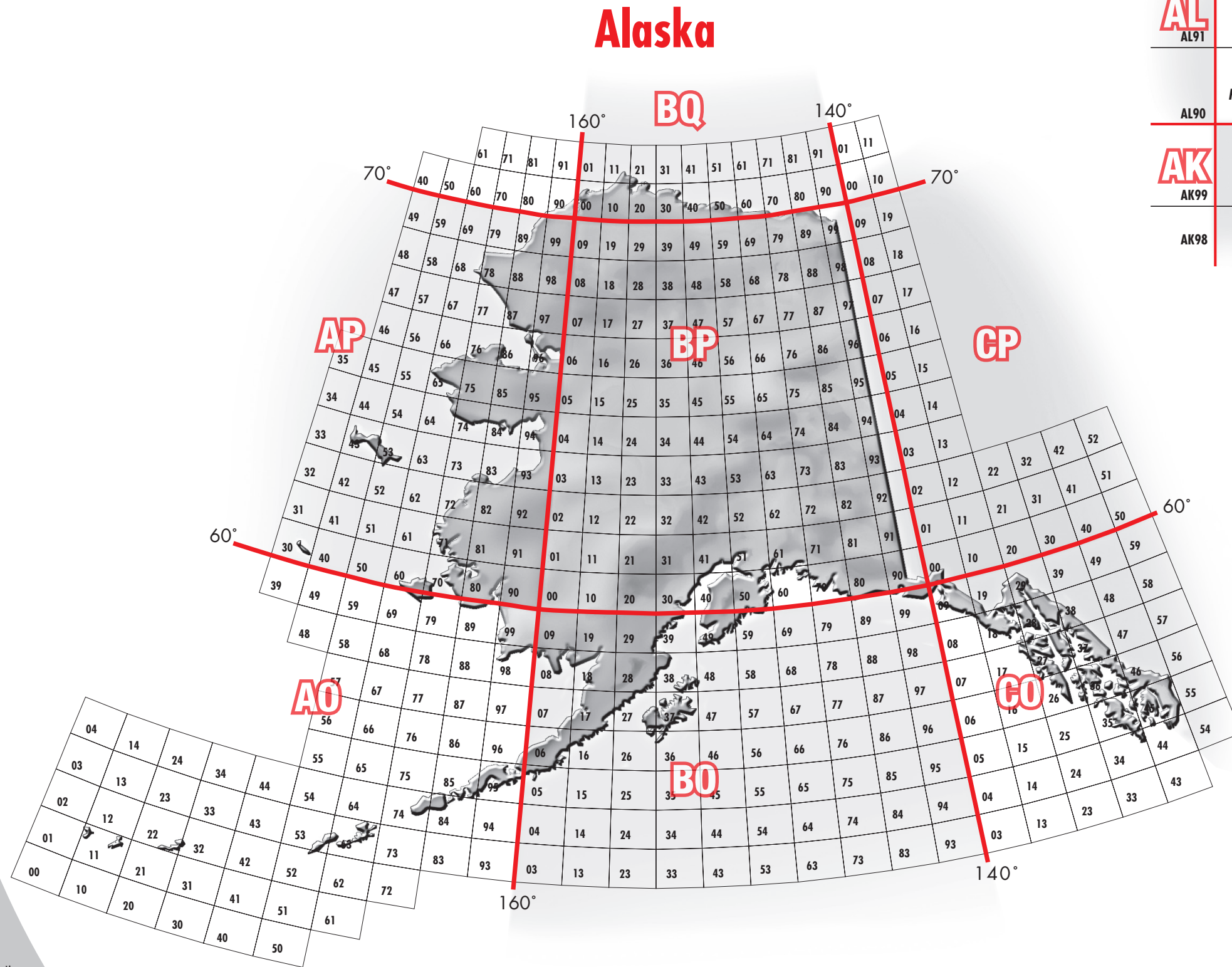
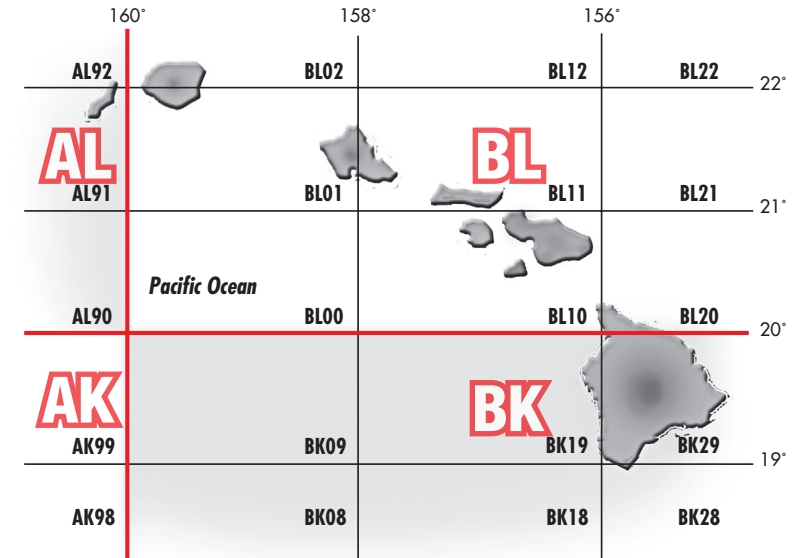
Maidenhead



U.S. Grid Square Map

Maidenhead

Hawaii**



Albers Equal Area Projection - Alaska



Major VHF/UHF Contests

- Mid January, Full Weekend
ARRL VHF Sweepstakes
- Early March, Full Weekend
ARRL International DX Contest Phone
- Early April, Spring Sprint-144 MHz
- Early April, Spring Sprint-222 MHz
- Early April, Spring Sprint-432 MHz
- Early May, Spring Sprint-50 MHz
- Mid May, Full Weekend
CQ National Fox Hunting Weekend

Early June, Full Weekend
ARRL VHF QSO Party

Mid June, Full Weekend,
SMIRK 6 meter QSO Party

Mid/Late June, Full Weekend
ARRL Field Day

Mid July,
CQ World Wide VHF Contest

Mid July, Full Weekend
IARU HF World Championships

Early August, Full Weekend
ARRL UHF Contest

Mid September, Full Weekend
ARRL September VHF QSO Party

Courtesy: *CQ Magazine & ARRL*

Icom Grid Square Tips:

1. Say your grid square location when operating on VHF & UHF bands.
2. Many portable GPS receivers can read out Maidenhead* grid squares automatically.
3. Say your grid square letters phonetically.
Example: for grid 13 in region DM say "delta, mike, one, three" on air.
4. Give your general location along with your grid square.
5. Have fun on VHF & UHF!

*An instrument of the Maidenhead Locator System (named after the town outside London where it was first conceived by a meeting of European VHF managers in 1980), a grid square measures 1° latitude by 2° longitude and measures approximately 70 x 100 miles in the continental US. A grid square is indicated by two letters (the field) and two numbers (the square).. "

From ARRL source: <http://www.arrl.org/locate/gridinfo.html>

Icom America Inc. • 2380 - 116th Ave. NE, Bellevue, WA 98004
www.icomamerica.com

**All maps except Hawaii use an Albers Equal Area Projection. The map of Hawaii is based on the grid square map information from ARRL.